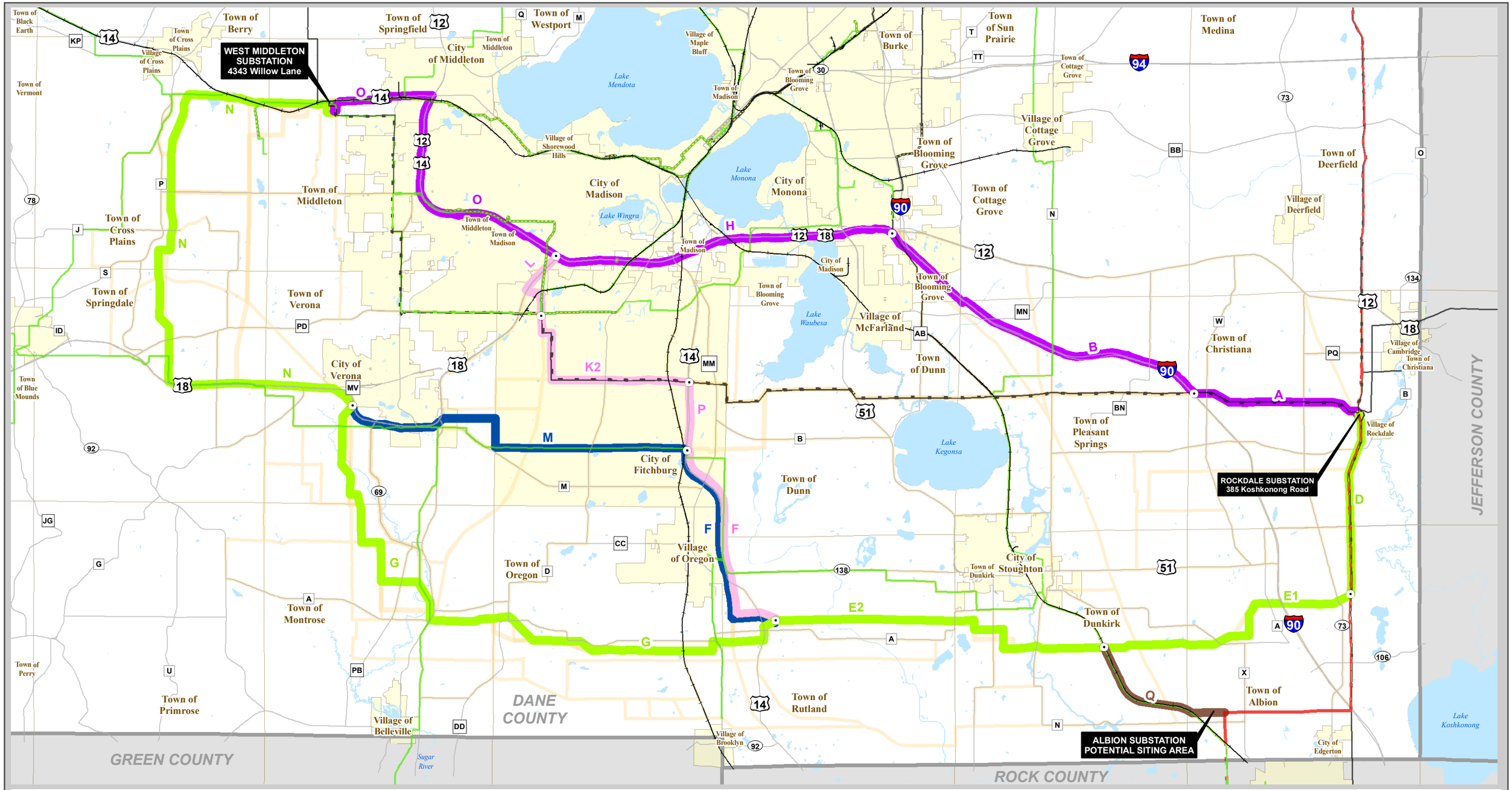

PROPOSED ROUTES

ROCKDALE TO WEST MIDDLETON NEW 345 kV TRANSMISSION LINE

AMERICAN TRANSMISSION COMPANY
THE ENERGY ACCESS COMPANY

G:\WORKSPACE\Projects\Rockdale to West Middleton New 345kV 63291\Open House 4 Proposed Route Map.mxd Modified: Jul 17, 2007

The information presented in this map document is advisory and is intended for reference purposes only. American Transmission Company owned and operated facility locations are approximate.

Town of Springdale
PROPOSED ROUTES

ROCKDALE TO WEST MIDDLETON
NEW 345 kV TRANSMISSION LINE

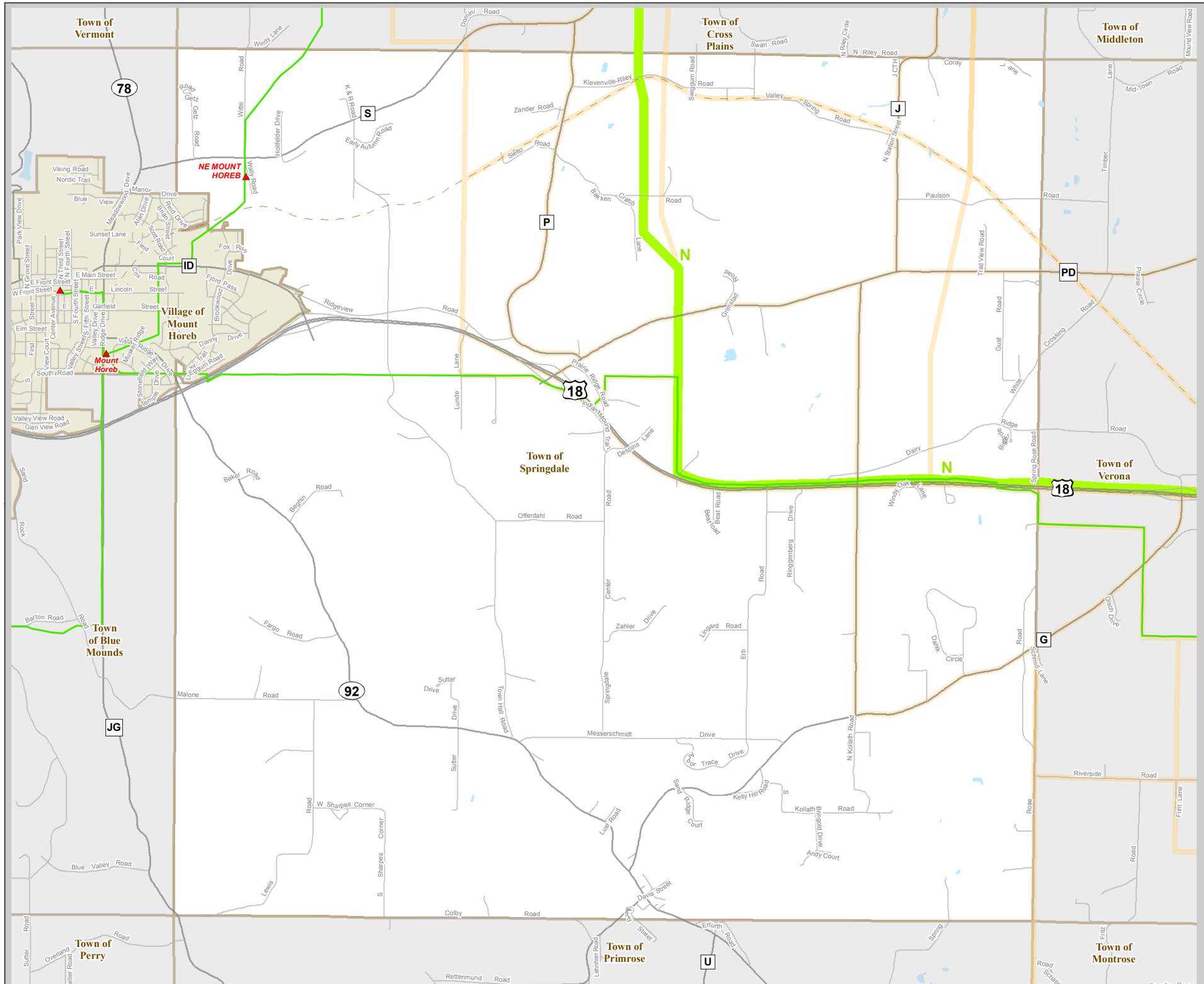

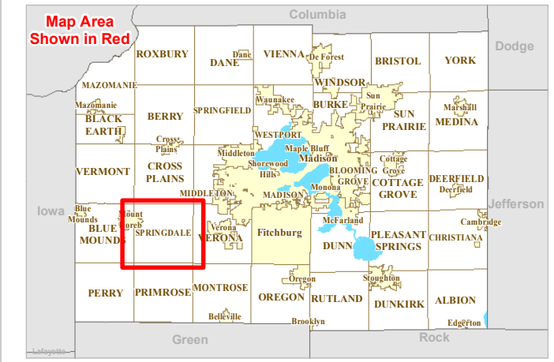

PROPOSED ROUTES*

- Beltline - *Segments A, B, H, O* (X: Segment Letter; •: Segment Node)
- Rockdale-Southern Western *Segments N, G, E2, E1, D*
- Albion Connector - *Segment Q*
- US14-Beltline Connector *Segments L, K2, P, F*
- US14-Verona Connector *Segments M and F*
- Previously Studied Routes *Dismissed as of July 2007*

*Proposed routes depicted on this map do not represent corridor or easement width.

In the route development process, new information may require us to add new route segments to our map or reconsider route segments that had been deemed inactive earlier. For this reason,we encourage all landowners to follow developments on the project through completion of the regulatory review process, anticipated in 2008.

EXISTING TRANSMISSION FACILITIES

- Existing Substation
- 69 kV Single Circuit / Double Circuit / Underground
- 138 kV Single Circuit / Double Circuit / Underground
- 345 kV Single Circuit / Double Circuit
- Railroad
- Trail
- City or Village
- Town Boundary

Base Map Data Sources: ATC, WDNR, PSCW, WDOT, Dane County LIO, NRCS.

N W E S

1 0.5 0 1
Miles

AMERICAN TRANSMISSION COMPANY
THE ENERGY ACCESS COMPANY

August 2007

G:\WORKSPACE\Projects\Rockdale to West Middleton New 345kV 63291\Open House 4 Individual Town Maps.mxd Modified: Jul 20, 2007

The information presented in this map document is advisory and is intended for reference purposes only. American Transmission Company owned and operated facility locations are approximate.